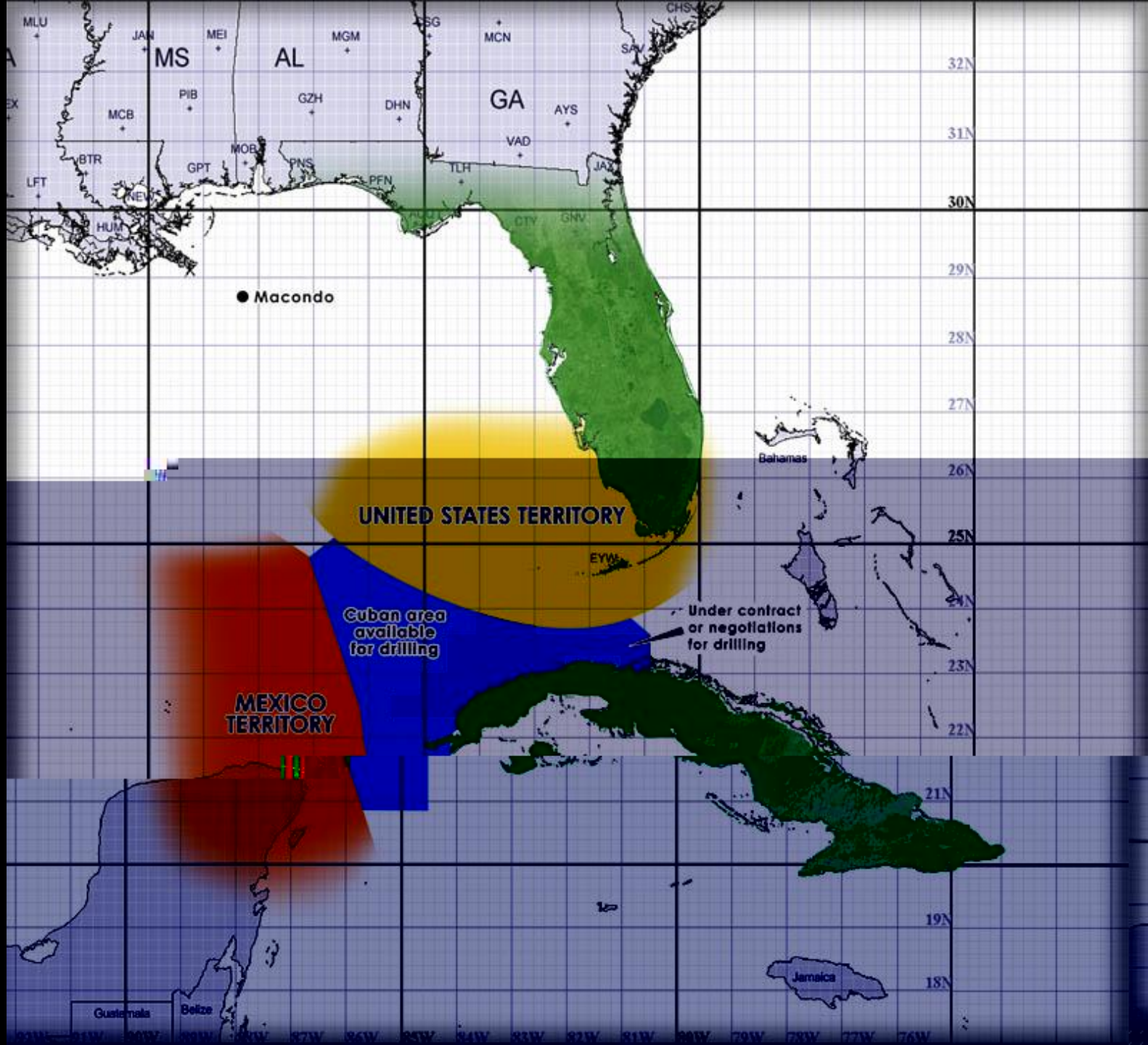


**ONE
GULF**

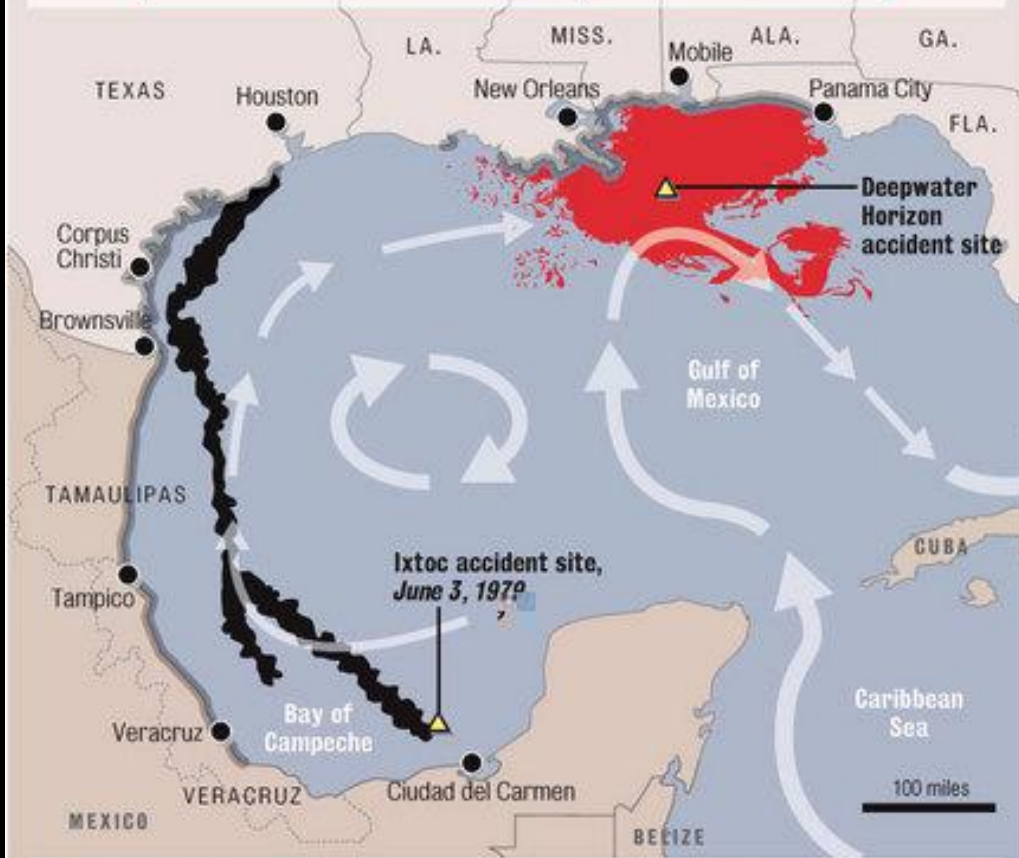
**031709
UN**





COMPARING IXTOC TO THE DEEPWATER HORIZON OIL SPILL

AMOUNT SPILLED: ESTIMATE RANGES, IN GALLONS



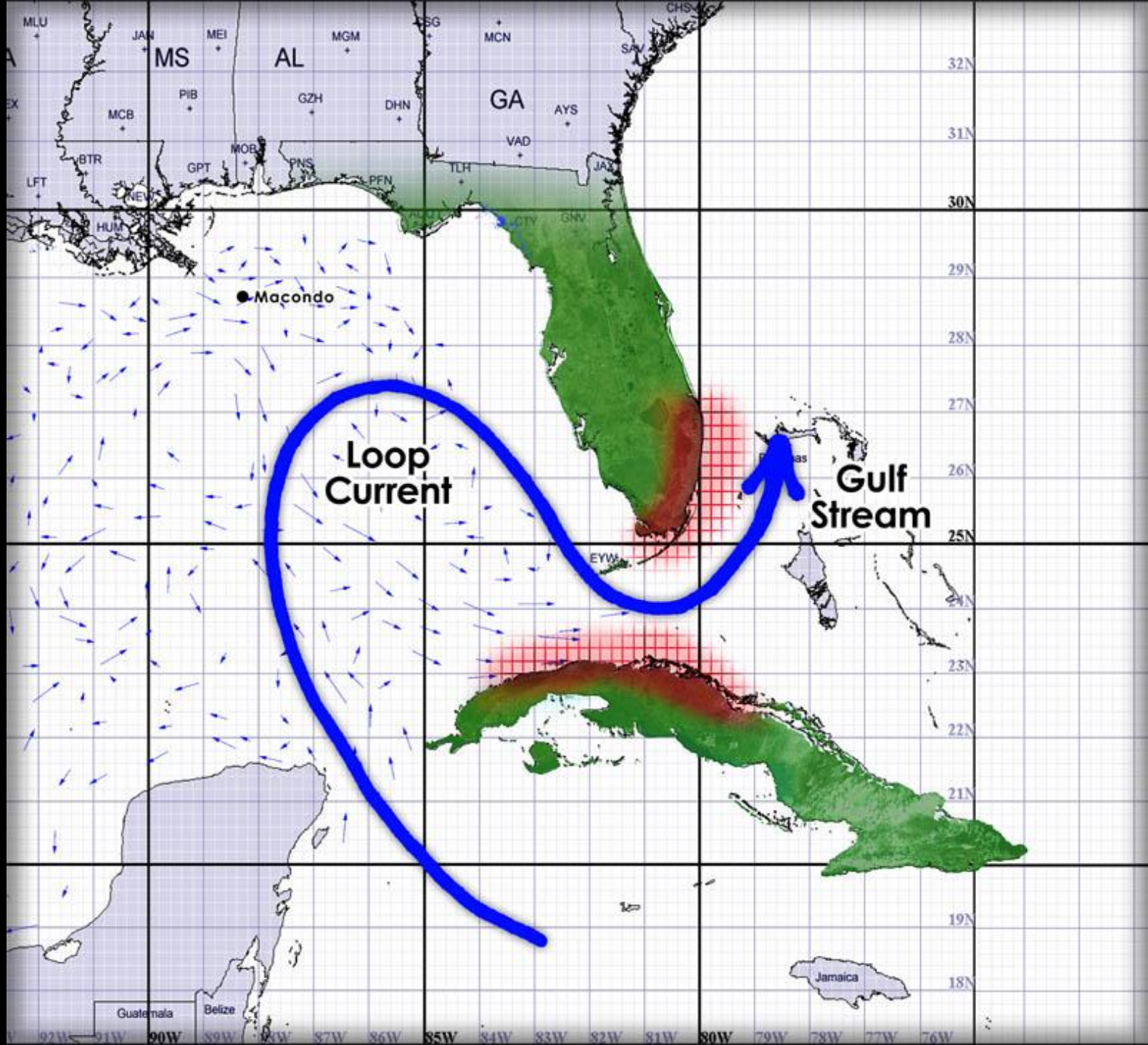
Ixtoc oil spill movement
 Deepwater Horizon oil spill movement*
 Impacted shoreline
 Dominant Gulf currents

Sources: NOAA, Unified Command

* April 22 to date

DAN SWENSON / THE TIMES-PICAYUNE







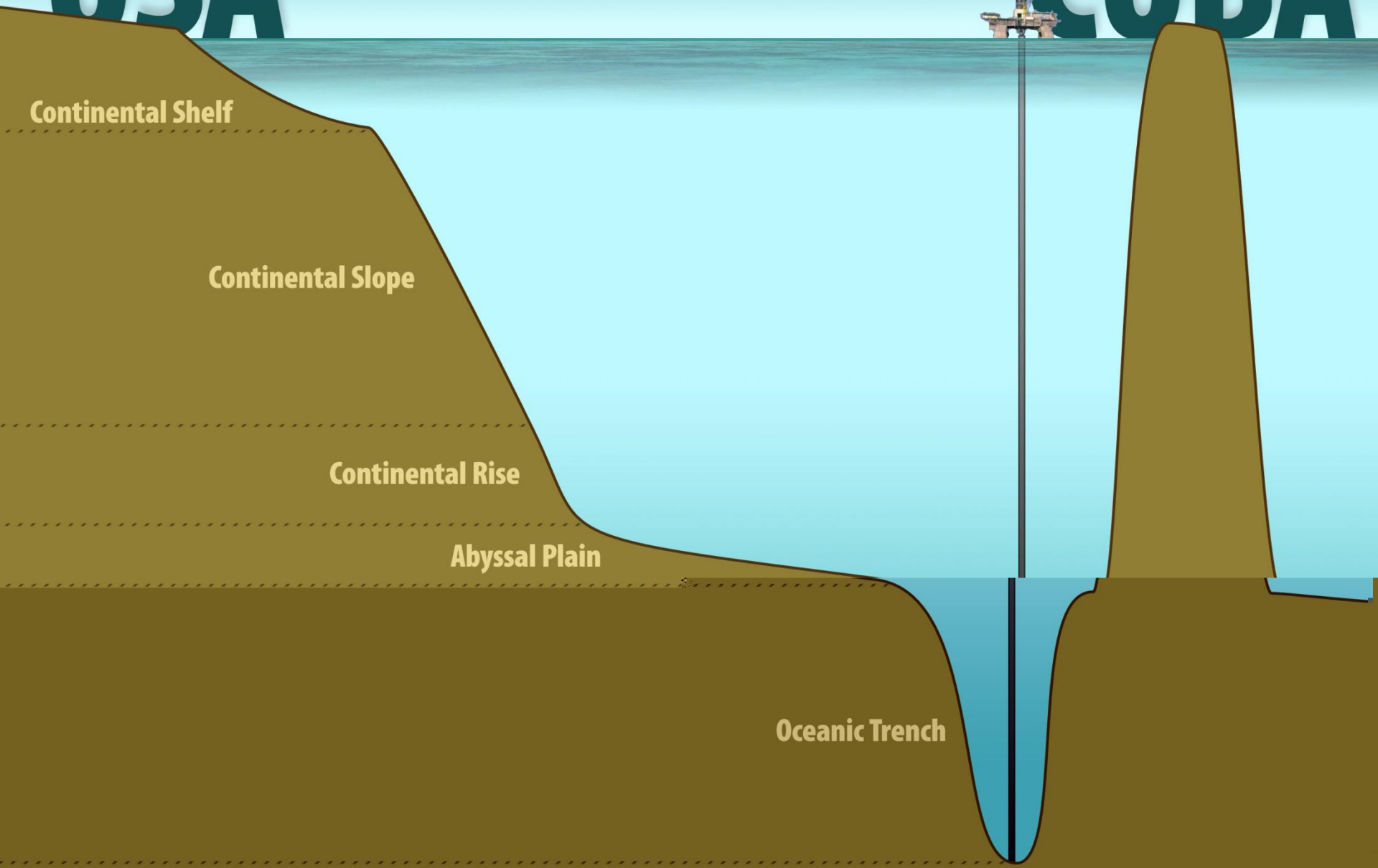


08/24/2010



USA

CUBA



Continental Shelf

Continental Slope

Continental Rise

Abyssal Plain

Oceanic Trench

WHAT IS A MILE?



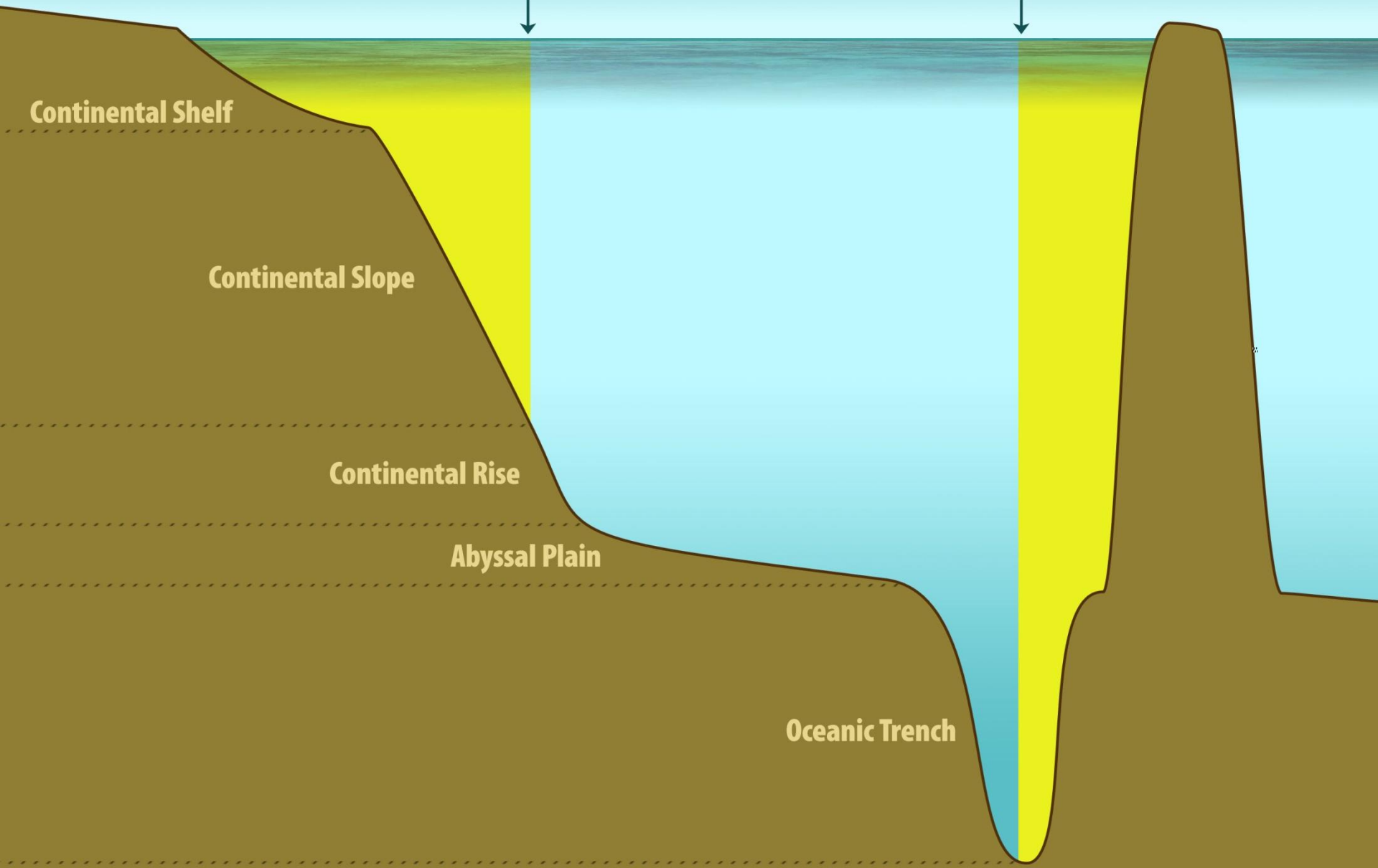
ONE MILE DRILL DEPTH
5280FT

JP MORGAN CHASE TOWER
1002FT



BOEMRE

ORASEN



Continental Shelf

Continental Slope

Continental Rise

Abyssal Plain

Oceanic Trench